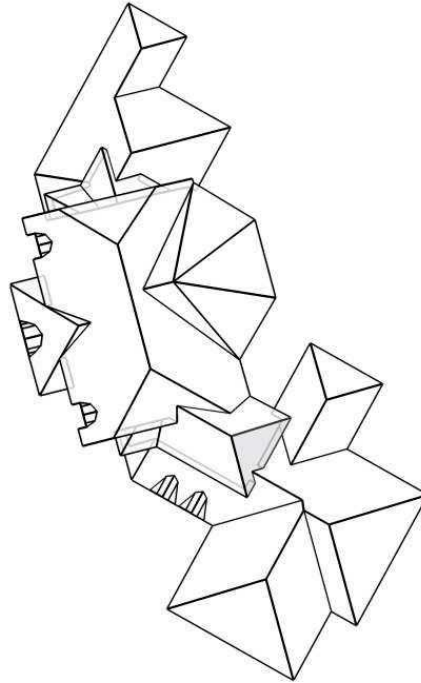


123 Main St, Anytown, WA 55555



In this 3D model, facets appear as semi-transparent to reveal overhangs.

Report Details	Property Details	Roof Details	Report Contents
Report: 1234567	Year Built/Effective Year Built: NA / NA * <i>* Year Built is when the property's major components were revised to meet that year's code.</i>	Total Area =9094 sq ft Total Roof Facets =62 Predominant Pitch =8/12 Total Ridges/Hips =686 ft Total Valleys =316 ft Total Rakes =93 ft Total Eaves =624 ft	Images1 Length Diagram4 Rafter Length Diagram5 Pitch Diagram (In/Ft).....6 Pitch Diagram (Degrees).....7 Azimuth Diagram.....8 Area Diagram.....9 Grid Diagram.....10 Notes Diagram11 Report Summary12

Contact: John Doe
Company: John Doe Roofing

Address: 123 Main St.
Small Town WA 98072
Phone: (206) 555-1212

Measurements provided by www.eagleview.com




Certified Accurate
www.eagleview.com/Guarantee.aspx

This document is provided under License by EagleView Technologies to the requestor for their Internal Use Only subject to the terms and conditions previously agreed to by the requestor when they registered for use of EagleView Technologies Services.

It remains the property of EagleView Technologies and may be reproduced and distributed only within the requestor's company. Any reproduction or distribution to anyone outside of the requestor's company without EagleView's prior written permission is strictly prohibited. All aspects and handling of this report are subject to the Terms and Conditions previously agreed to by the requestor.

Images

The following aerial images show different angles of this structure for your reference.


Top View



Report: 1234567

This document is provided under License by EagleView Technologies to the requestor for their Internal Use Only subject to the terms and conditions previously agreed to by the requestor when they registered for use of EagleView Technologies Services. It remains the property of EagleView Technologies and may be reproduced and distributed only within the requestor's company. Any reproduction or distribution to anyone outside of the requestor's company without EagleView's prior written permission is strictly prohibited. All aspects and handling of this report are subject to the Terms and Conditions previously agreed to by the requestor.

North Side



South Side



Report: 1234567

This document is provided under License by EagleView Technologies to the requestor for their Internal Use Only subject to the terms and conditions previously agreed to by the requestor when they registered for use of EagleView Technologies Services. It remains the property of EagleView Technologies and may be reproduced and distributed only within the requestor's company. Any reproduction or distribution to anyone outside of the requestor's company without EagleView's prior written permission is strictly prohibited. All aspects and handling of this report are subject to the Terms and Conditions previously agreed to by the requestor.

East Side



West Side



Report: 1234567

This document is provided under License by EagleView Technologies to the requestor for their Internal Use Only subject to the terms and conditions previously agreed to by the requestor when they registered for use of EagleView Technologies Services. It remains the property of EagleView Technologies and may be reproduced and distributed only within the requestor's company. Any reproduction or distribution to anyone outside of the requestor's company without EagleView's prior written permission is strictly prohibited. All aspects and handling of this report are subject to the Terms and Conditions previously agreed to by the requestor.

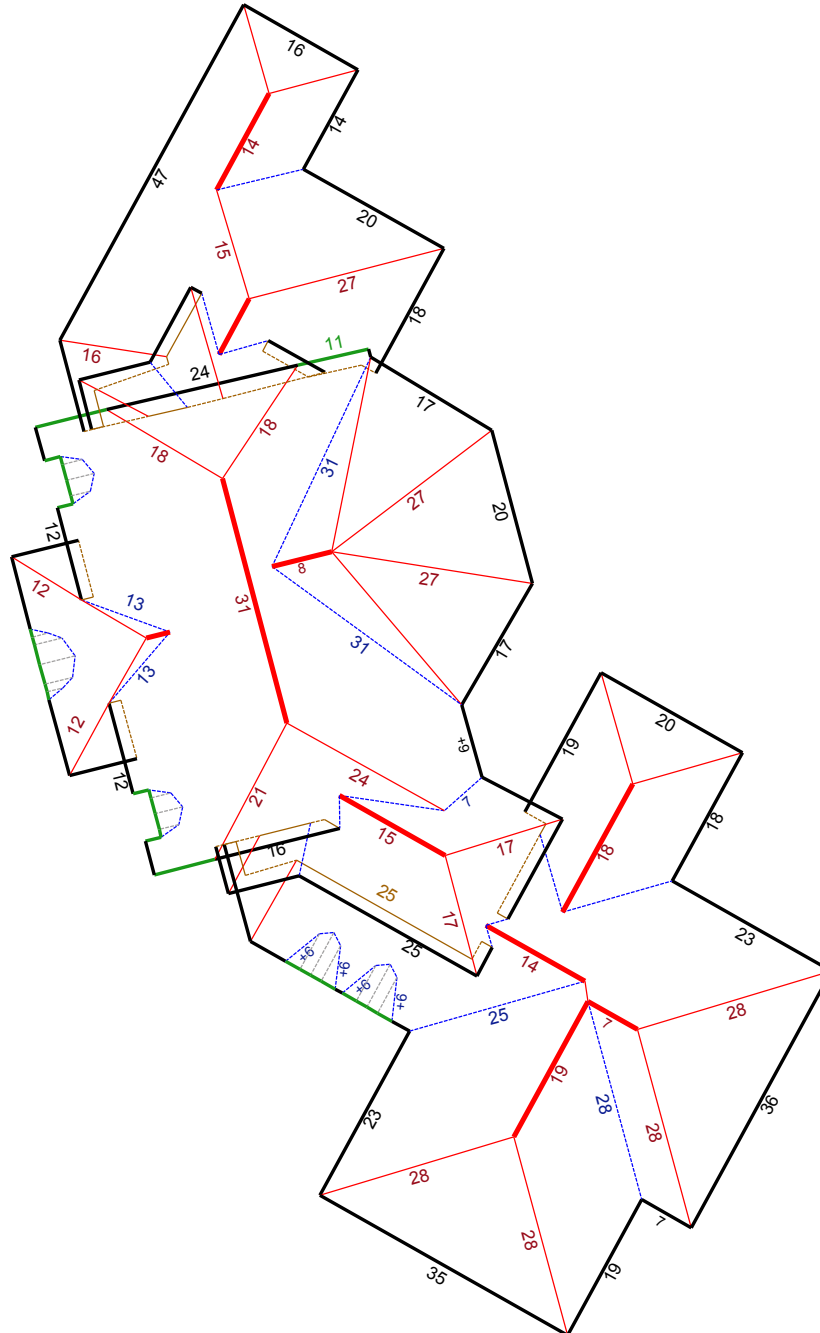
Length Diagram

Total Line Lengths:

Ridges = 136 ft
Hips = 550 ft

Valleys = 316 ft
Rakes = 93 ft
Eaves = 624 ft

Flashing = 67 ft
Step flashing = 121 ft
Parapets = 0 ft



© 2011 EagleView Technologies, Inc.

Note: This diagram contains segment lengths (rounded to the nearest whole number) over 5 feet. In some cases, segment labels have been removed for readability. Plus signs preface some numbers to avoid confusion when rotated (e.g. +6 and +9).

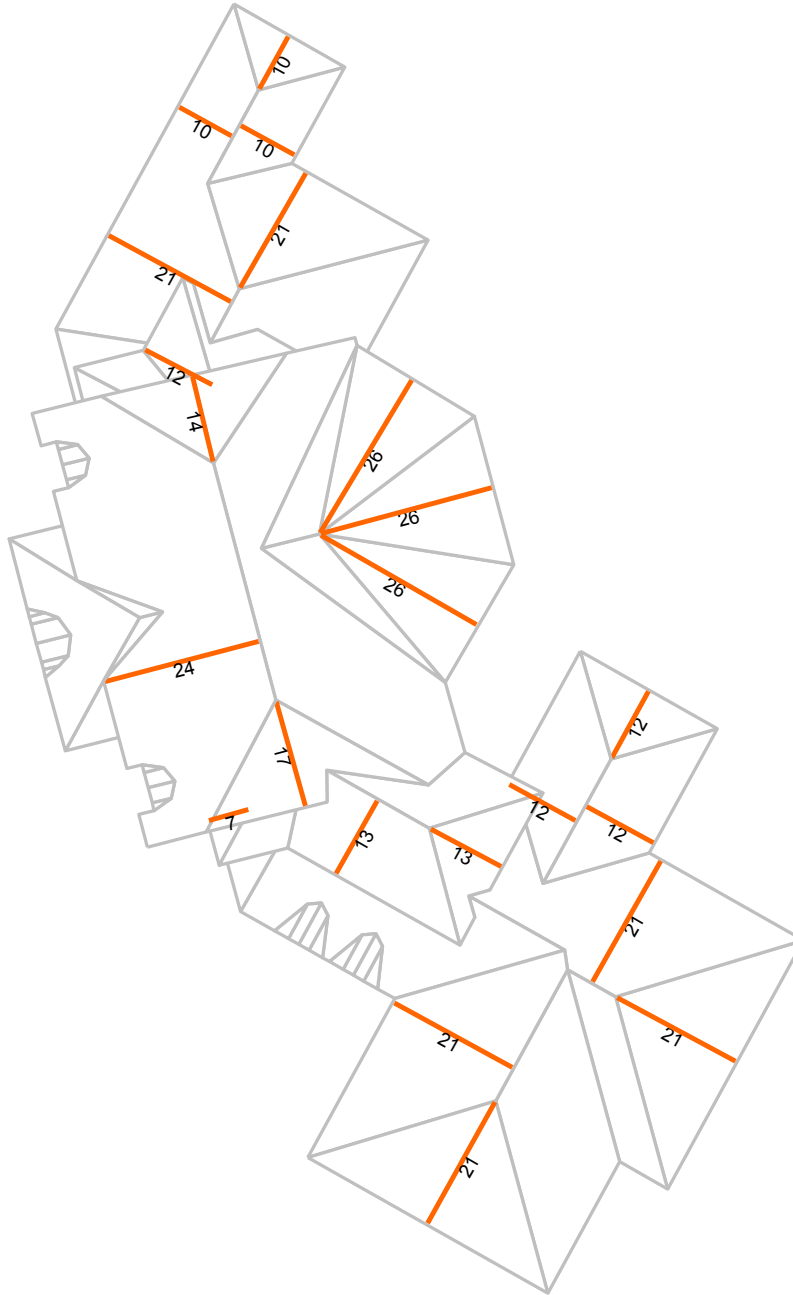


Report: 1234567

This document is provided under License by EagleView Technologies to the requestor for their Internal Use Only subject to the terms and conditions previously agreed to by the requestor when they registered for use of EagleView Technologies Services. It remains the property of EagleView Technologies and may be reproduced and distributed only within the requestor's company. Any reproduction or distribution to anyone outside of the requestor's company without EagleView's prior written permission is strictly prohibited. All aspects and handling of this report are subject to the Terms and Conditions previously agreed to by the requestor.

Rafter Length Diagram

This diagram shows rafter lengths for each roof facet.



© 2011 EagleView Technologies, Inc.

Note: This diagram should only be used for estimations. Lengths are rounded to the nearest foot. Some labels may have been removed for readability.

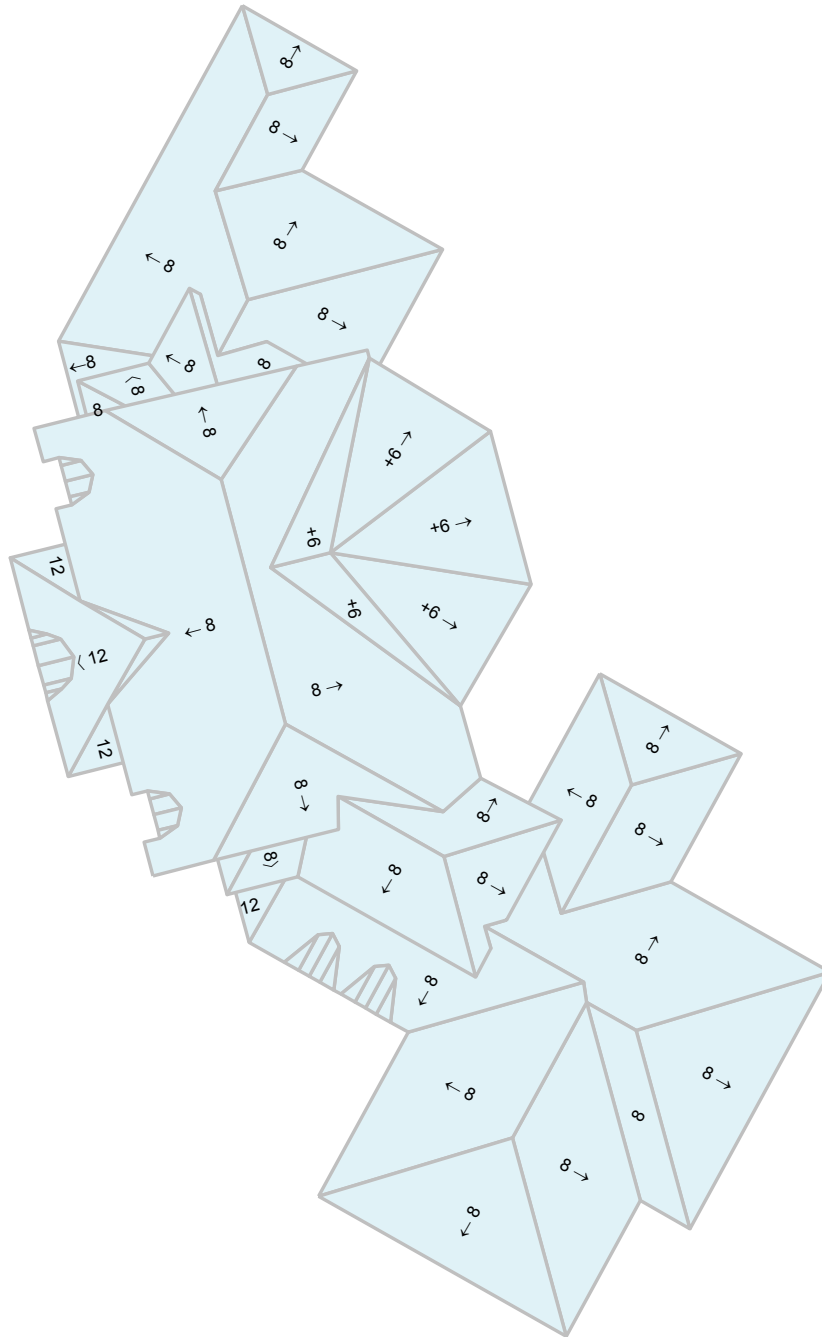


Report: 1234567

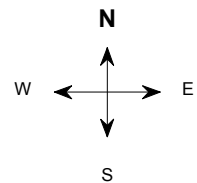
This document is provided under License by EagleView Technologies to the requestor for their Internal Use Only subject to the terms and conditions previously agreed to by the requestor when they registered for use of EagleView Technologies Services. It remains the property of EagleView Technologies and may be reproduced and distributed only within the requestor's company. Any reproduction or distribution to anyone outside of the requestor's company without EagleView's prior written permission is strictly prohibited. All aspects and handling of this report are subject to the Terms and Conditions previously agreed to by the requestor.

Pitch Diagram (in/ft)

In this diagram pitch values are shown in inches per foot, and arrows indicate slope direction. The predominant pitch on this roof is 8/12.



© 2011 EagleView Technologies, Inc.



Note: This diagram contains labeled pitches for facet areas larger than 20 square feet. In some cases, pitch labels have been removed for readability.

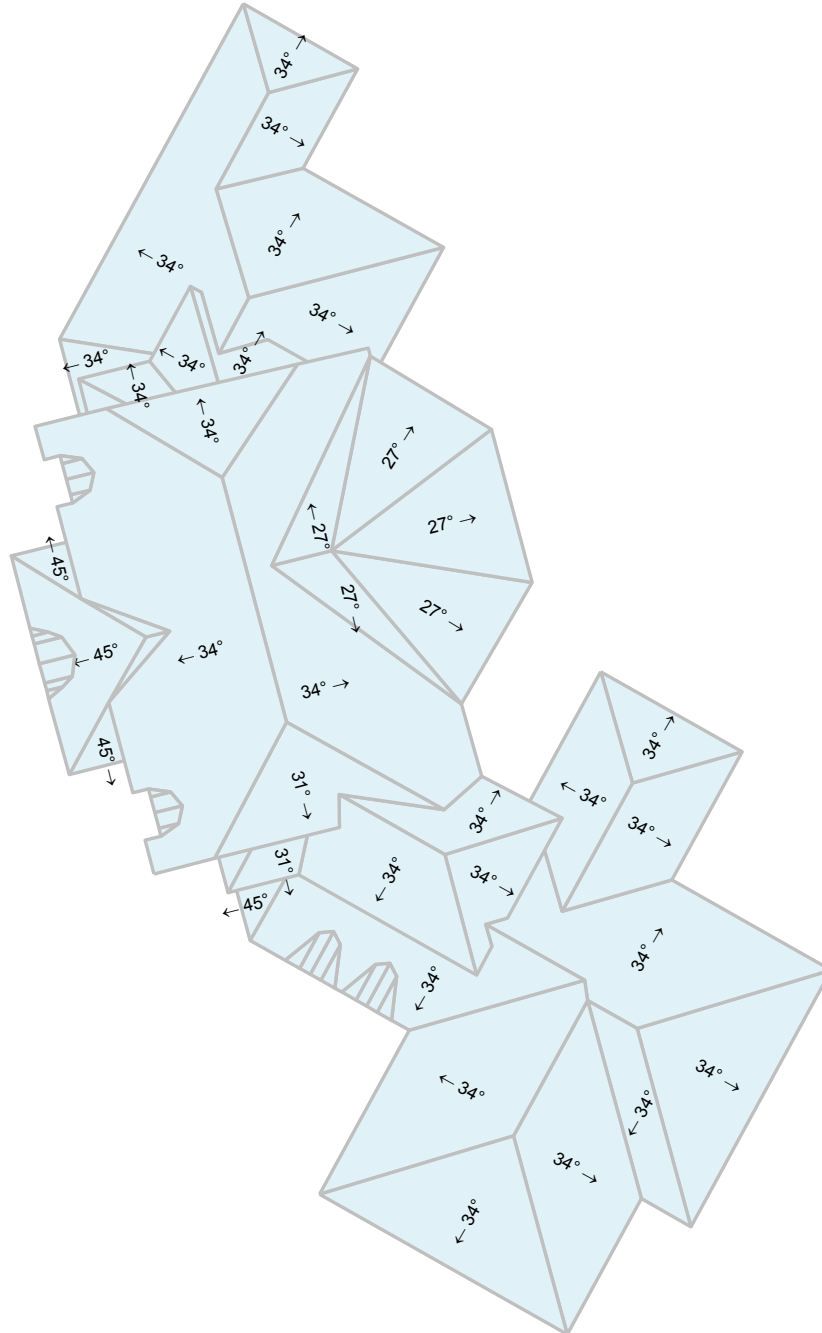


Report: 1234567

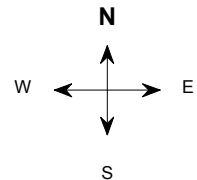
This document is provided under License by EagleView Technologies to the requestor for their Internal Use Only subject to the terms and conditions previously agreed to by the requestor when they registered for use of EagleView Technologies Services. It remains the property of EagleView Technologies and may be reproduced and distributed only within the requestor's company. Any reproduction or distribution to anyone outside of the requestor's company without EagleView's prior written permission is strictly prohibited. All aspects and handling of this report are subject to the Terms and Conditions previously agreed to by the requestor.

Pitch Diagram (Degrees)

In this diagram pitch values are shown in degrees, and arrows indicate slope direction. The predominant pitch is 34 degrees.



© 2011 EagleView Technologies, Inc.



Note: This diagram contains labeled pitches for facet areas larger than 20 square feet. In some cases, pitch labels have been removed for readability.

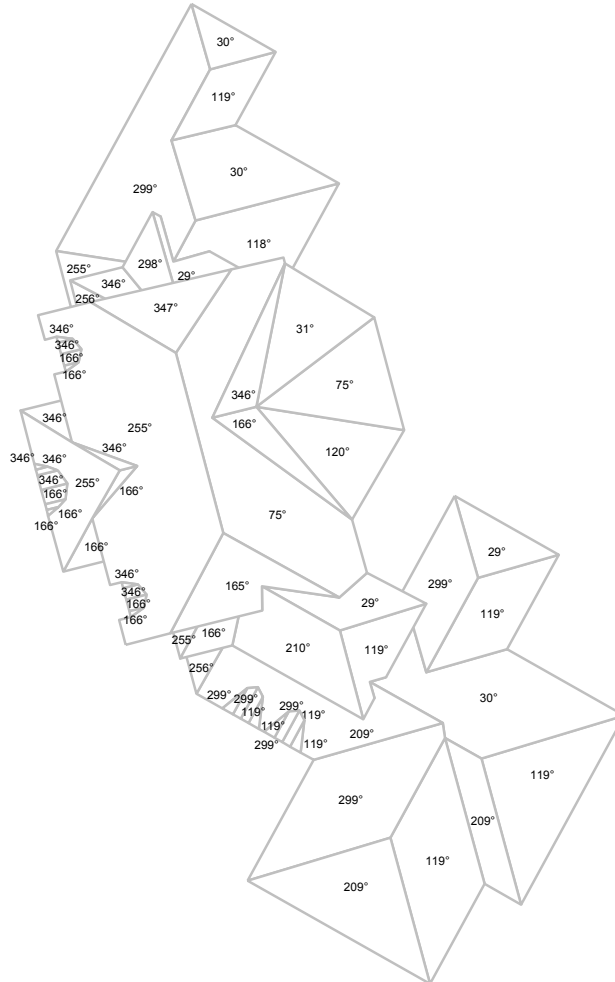
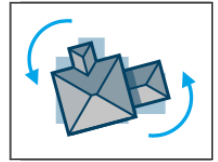


Report: 1234567

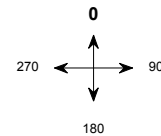
This document is provided under License by EagleView Technologies to the requestor for their Internal Use Only subject to the terms and conditions previously agreed to by the requestor when they registered for use of EagleView Technologies Services. It remains the property of EagleView Technologies and may be reproduced and distributed only within the requestor's company. Any reproduction or distribution to anyone outside of the requestor's company without EagleView's prior written permission is strictly prohibited. All aspects and handling of this report are subject to the Terms and Conditions previously agreed to by the requestor.

Azimuth Diagram

In this diagram roof facet directions are labeled in degrees. The southern-facing facets make up 3423 sq ft, and 38% of this roof.



© 2011 EagleView Technologies, Inc.



Facet Orientation

Direction	Degree Range	Area (sq ft)	% of Roof	Facets
N	337.5 - 22.4	415	5%	B,C,F,G,M,O,U,W,AA,AD,AK,AQ
NE	22.5 - 67.4	1439	16%	AG,AH,AL,AM,AV,BA,BG
E	67.5 - 112.4	988	11%	AX,BI
SE	112.5 - 157.4	1792	20%	I,J,Q,R,AN,AO,AT,AW,BZ,BC,BE
S	157.5 - 202.4	456	5%	A,D,E,H,N,P,V,X,AB,AE,AJ,AS
SW	202.5 - 247.4	1176	13%	AP,AY,BB,BD
W	247.5 - 292.4	1466	16%	Y,Z,AC,AF,AR,BJ
NW	292.5 - 337.4	1363	15%	K,L,S,T,AI,AU,BF,BH
Flat	N/A	0	0%	

Note: Total areas and percents are based upon direction and assume 360° (0°) as true north. Facet letters match the Notes Diagram.

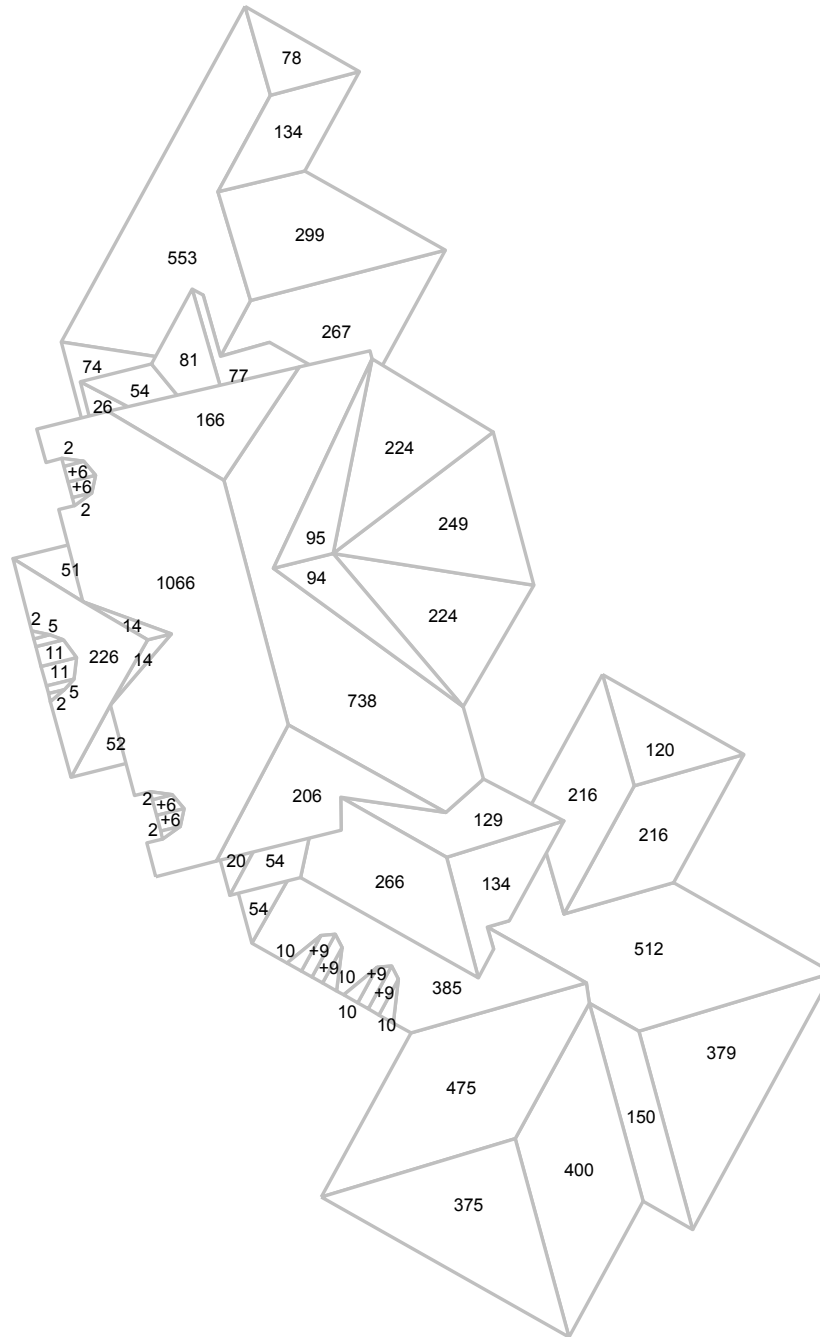


Report: 1234567

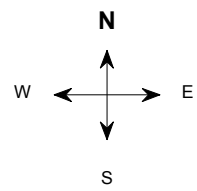
This document is provided under License by EagleView Technologies to the requestor for their Internal Use Only subject to the terms and conditions previously agreed to by the requestor when they registered for use of EagleView Technologies Services. It remains the property of EagleView Technologies and may be reproduced and distributed only within the requestor's company. Any reproduction or distribution to anyone outside of the requestor's company without EagleView's prior written permission is strictly prohibited. All aspects and handling of this report are subject to the Terms and Conditions previously agreed to by the requestor.

Area Diagram

Total Area = 9094 sq ft, with 62 facets.



© 2011 EagleView Technologies, Inc.



Note: This diagram shows the square feet of each roof facet (rounded to the nearest foot). The total area in square feet, at the top of this page, is based on the non-rounded values of each roof facet (rounded to the nearest square foot after being totaled).

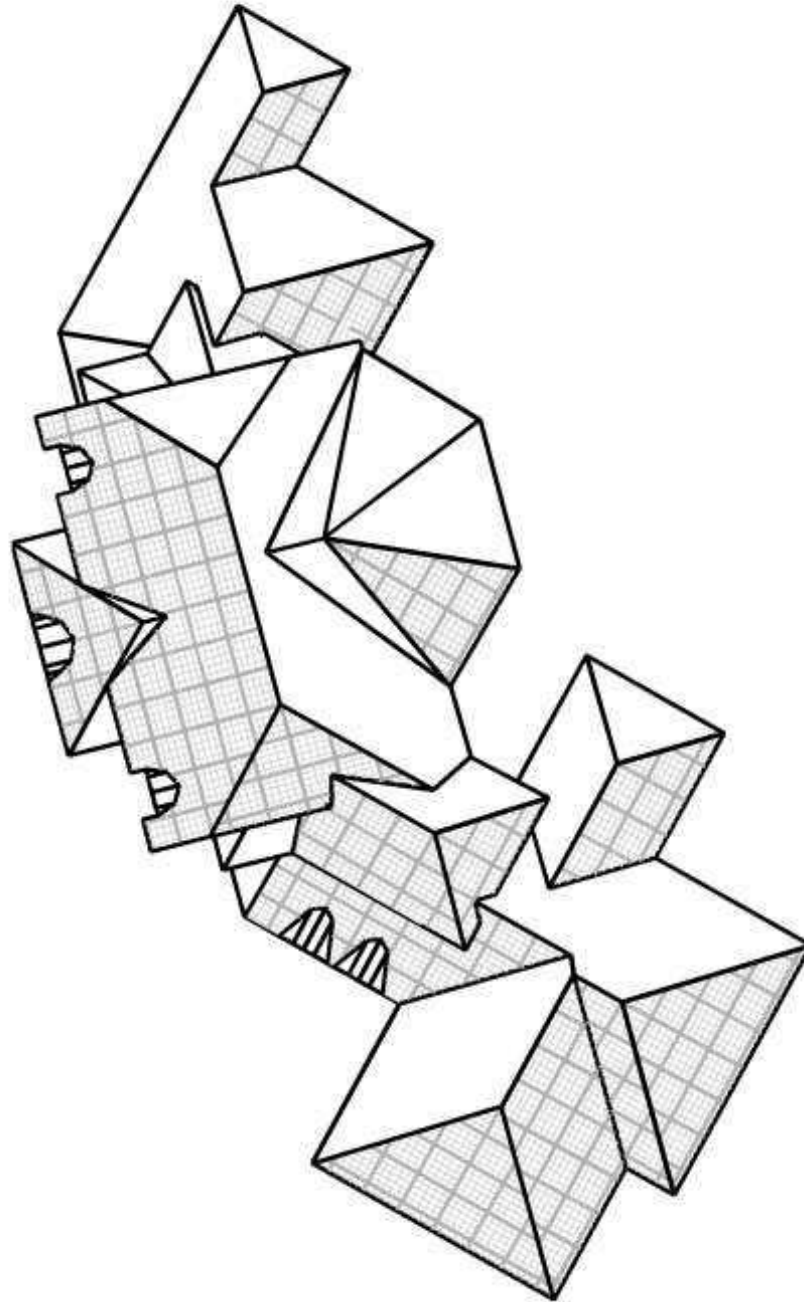


Report:1234567

This document is provided under License by EagleView Technologies to the requestor for their Internal Use Only subject to the terms and conditions previously agreed to by the requestor when they registered for use of EagleView Technologies Services. It remains the property of EagleView Technologies and may be reproduced and distributed only within the requestor's company. Any reproduction or distribution to anyone outside of the requestor's company without EagleView's prior written permission is strictly prohibited. All aspects and handling of this report are subject to the Terms and Conditions previously agreed to by the requestor.

Grid Diagram

Roof facets are overlaid, in this diagram, with 1x1 foot squares, arranged in groups of 5x5 to aid in marking roof protrusions.



© 2011 EagleView Technologies, Inc.

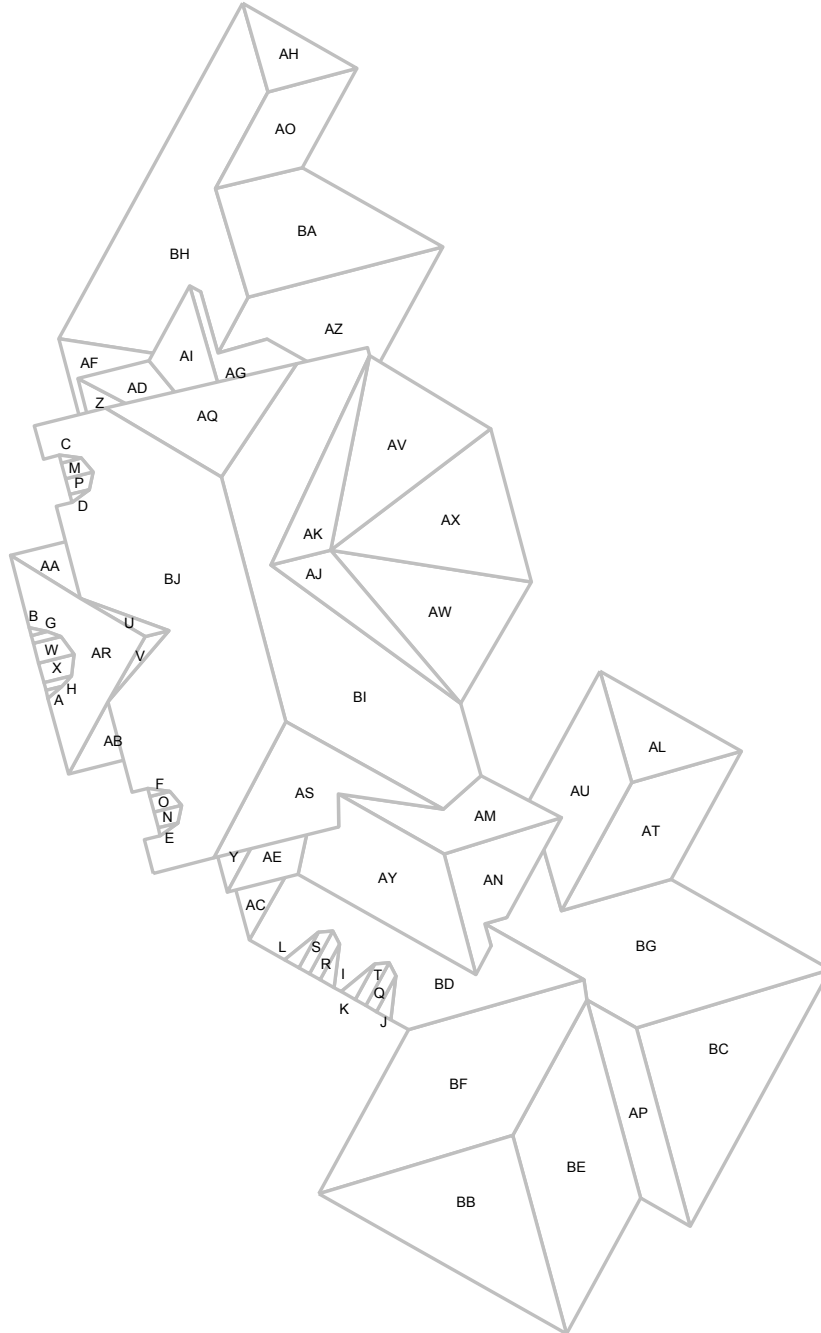


Report: 1234567

This document is provided under License by EagleView Technologies to the requestor for their Internal Use Only subject to the terms and conditions previously agreed to by the requestor when they registered for use of EagleView Technologies Services. It remains the property of EagleView Technologies and may be reproduced and distributed only within the requestor's company. Any reproduction or distribution to anyone outside of the requestor's company without EagleView's prior written permission is strictly prohibited. All aspects and handling of this report are subject to the Terms and Conditions previously agreed to by the requestor.

Notes Diagram

Roof facets are labeled from smallest to largest (A to Z) for easy reference.



© 2011 EagleView Technologies, Inc.

Note: This diagram also appears in the Property Owner Report




Report: 1234567

This document is provided under License by EagleView Technologies to the requestor for their Internal Use Only subject to the terms and conditions previously agreed to by the requestor when they registered for use of EagleView Technologies Services. It remains the property of EagleView Technologies and may be reproduced and distributed only within the requestor's company. Any reproduction or distribution to anyone outside of the requestor's company without EagleView's prior written permission is strictly prohibited. All aspects and handling of this report are subject to the Terms and Conditions previously agreed to by the requestor.

Report Summary

Below is a measurement summary using the values presented in this report.



Total Roof Facets = 62

Lengths, Areas and Pitches

Ridges = 136 ft (10 Ridges)
 Hips = 550 ft (30 Hips).
 Valleys = 316 ft (40 Valleys)
 Rakes* = 93 ft (29 Rakes)
 Eaves/Starter** = 624 ft (45 Eaves)
 Drip Edge (Eaves + Rakes) = 717 ft (74 Lengths)
 Parapet Walls = 0 (0 Lengths).
 Flashing = 67 ft (14 Lengths)
 Step flashing = 121 ft (17 Lengths)
 Total Area = 9,093 sq ft
 Predominant Pitch = 8/12

Property Location

Longitude = -105.0682360
 Latitude = 39.9522280

Notes

This was ordered as a residential property. It was reported to be single structure. There were no changes to the structure in the past four years.

Areas per Pitch

Roof Pitches	4/12	5/12	6/12	8/12	12/12	18/12	20/12	24/12
Area (sq ft)	25.2	21.6	922.4	7650.5	409.8	10	48.4	4.4
% of Roof	0.3%	0.2%	10.1%	84.1%	4.5%	0.1%	0.5%	0%

The table above lists each pitch on this roof and the total area and percent (both rounded) of the roof with that pitch.

Preparation Checklist

Site Survey	Date:	Time:	Client Name:	Client Phone:
Roof Azimuth/Slope/Stories	Section 1 / /		Section 2 / /	Section 3 / /
Number of Modules				
Roof Type and Condition				
Rafters				
Electrical Main Panel Location				
Electrical Main Panel Size	_____ Amps		_____ Volts	_____ Phase
Number of Open Breakers	Notes:			
Electrical and Grounding Notes				
Inverter Location	Notes:			
Inverter Notes				
Wire Run Notes				
Shading Notes				

Online Maps

Online map of property

http://maps.google.com/maps?f=g&source=s_q&hl=en&geocode=&q=123+Main+St,Anytown,Wa,55555

Directions from John Doe Roofing to this property

http://maps.google.com/maps?f=d&source=s_d&saddr=123+Main+St.,Small+Town,WA,98072&daddr=123+Main+St,Anytown,Wa,55555

* Rakes are defined as roof edges that are sloped (not level).

** Eaves are defined as roof edges that are not sloped and level.



Report: 1234567

This document is provided under License by EagleView Technologies to the requestor for their Internal Use Only subject to the terms and conditions previously agreed to by the requestor when they registered for use of EagleView Technologies Services. It remains the property of EagleView Technologies and may be reproduced and distributed only within the requestor's company. Any reproduction or distribution to anyone outside of the requestor's company without EagleView's prior written permission is strictly prohibited. All aspects and handling of this report are subject to the Terms and Conditions previously agreed to by the requestor.

