

# EagleView 3D

## Add another dimension to your planning and analysis

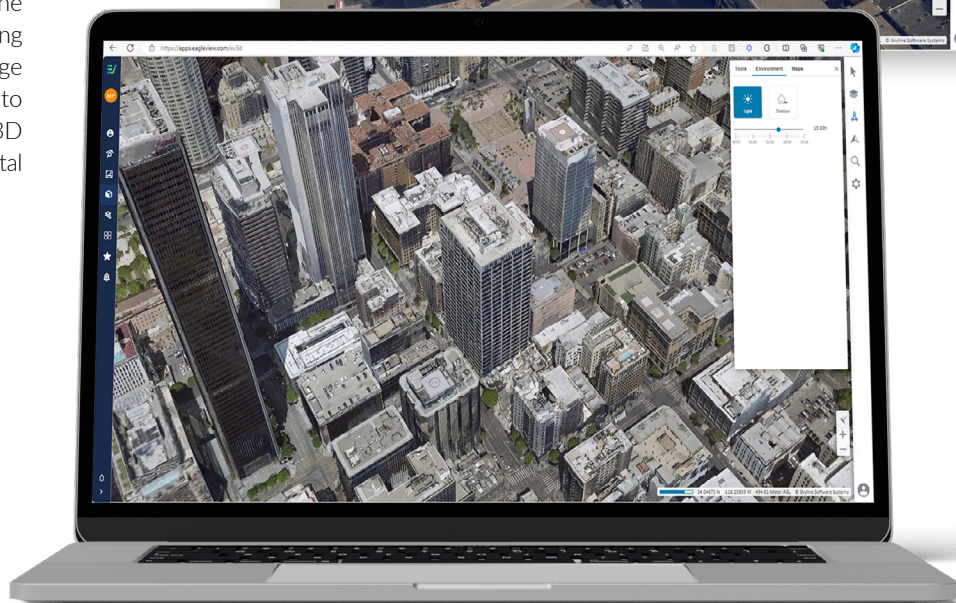
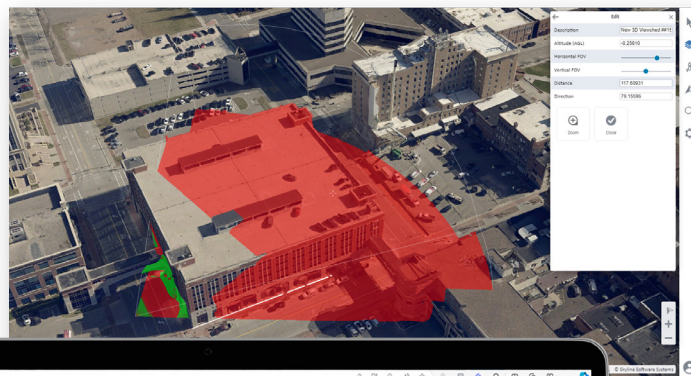
EagleView 3D transforms high-resolution oblique aerial imagery into city-scale, digital twin models with advanced color balancing and high-quality texturing. Featuring survey-grade, geo-referenced accuracy, EagleView 3D can be viewed online without complicated setup or installation and leveraged for a wide range of use cases, including urban planning, property assessment, asset management, survey and mapping, utilities management, security risk assessment, and many more.

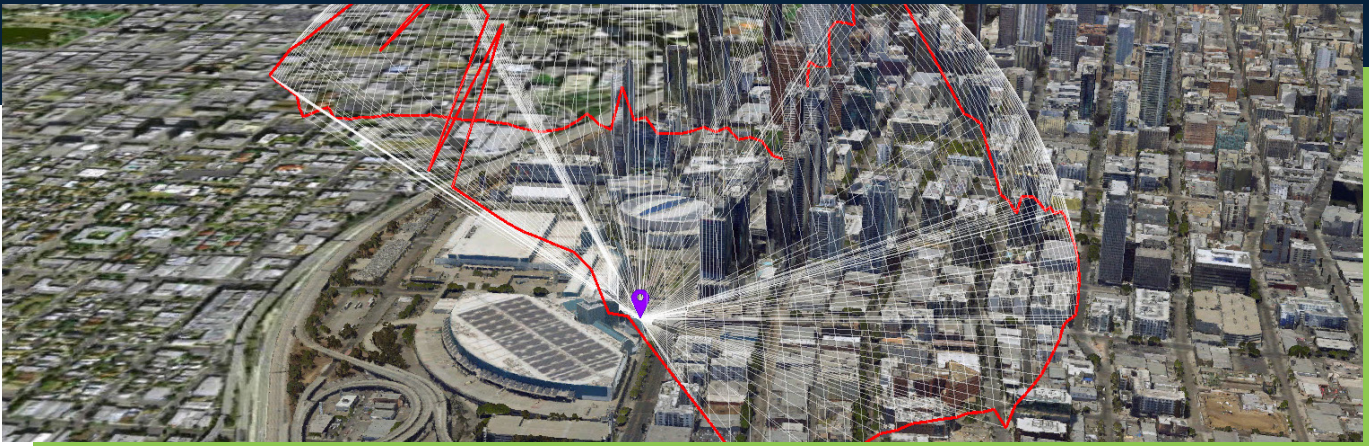


## Analyze Digital Twins from Your Desktop

EagleView 3D transforms high-resolution aerial imagery into a full 3D mesh model that accurately reproduces small scale details and provides real-world context and visualization for effective decision making.

Simply log into EagleView Cloud, access the 3D mesh app, and start viewing and analyzing a digital twin of your selected area. Leverage a wide-range of geospatial analysis tools to make more informed decisions, including 3D measurements, line of sight, and environmental lighting/shadow simulations.





## Unlock Next-Level Analytics in EagleView Cloud

By combining EagleView's industry-leading oblique aerial imagery with 3D mesh capabilities accessible directly from within EagleView Cloud, we've made it easier than ever to view, edit, and analyze geospatial data in new ways.

- Accurately measure distance, area, and volume to verify regulations, estimate costs of flattening a site, or for planning and zoning purposes.
- Visualize sites for mission planning in critical public safety situations to accurately assess risk.
- View properties in 3D to make informed property assessments, such as measuring arable land for a farm in areas with hills and slopes.
- Evaluate pavement conditions through slope analysis to uncover pits and berms in roads at scale.
- *...and much more!*



### KEY FEATURES:



#### HIGHEST RESOLUTION

Generate a full 3D mesh model from highly accurate aerial imagery with 1" - 6" ground sample distance (GSD) and reproduce the finest details, such as cars, trees, fences, and walls.



#### NO CONFIGURATION

Easily access files within EagleView Cloud - no installation or configuration necessary.



#### INTUITIVE INTERFACE

Access powerful visualization capabilities and tools through an easy-to-use and streamlined interface.



#### SUPERIOR PRECISION

View accurate representations of intricate features, details, geometry, and color with high-quality texturing.



#### EASY ACCESS

Stream 3D data and analytics directly from your desktop - no need to share or store large files.

## Start Using EagleView 3D Today

Learn how you can start using 3D mesh capabilities within EagleView Cloud.

Get in touch: [eagleview.com/government/contact](https://eagleview.com/government/contact)

